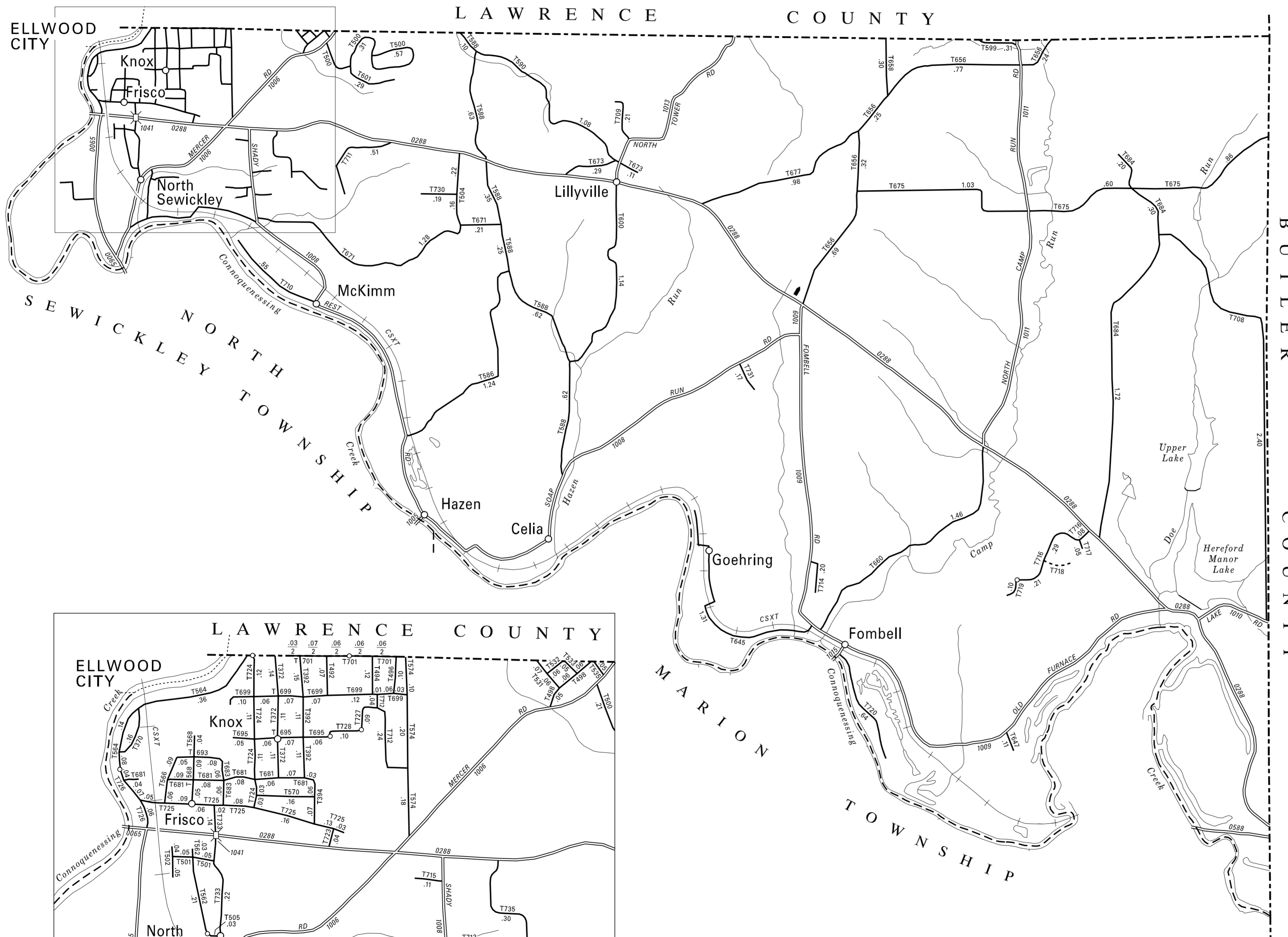


TOTAL MILES	
Township Road System	37.48*
State Highway System	24.40
Total	61.88

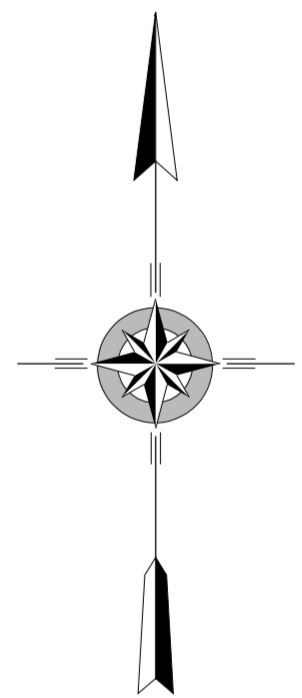
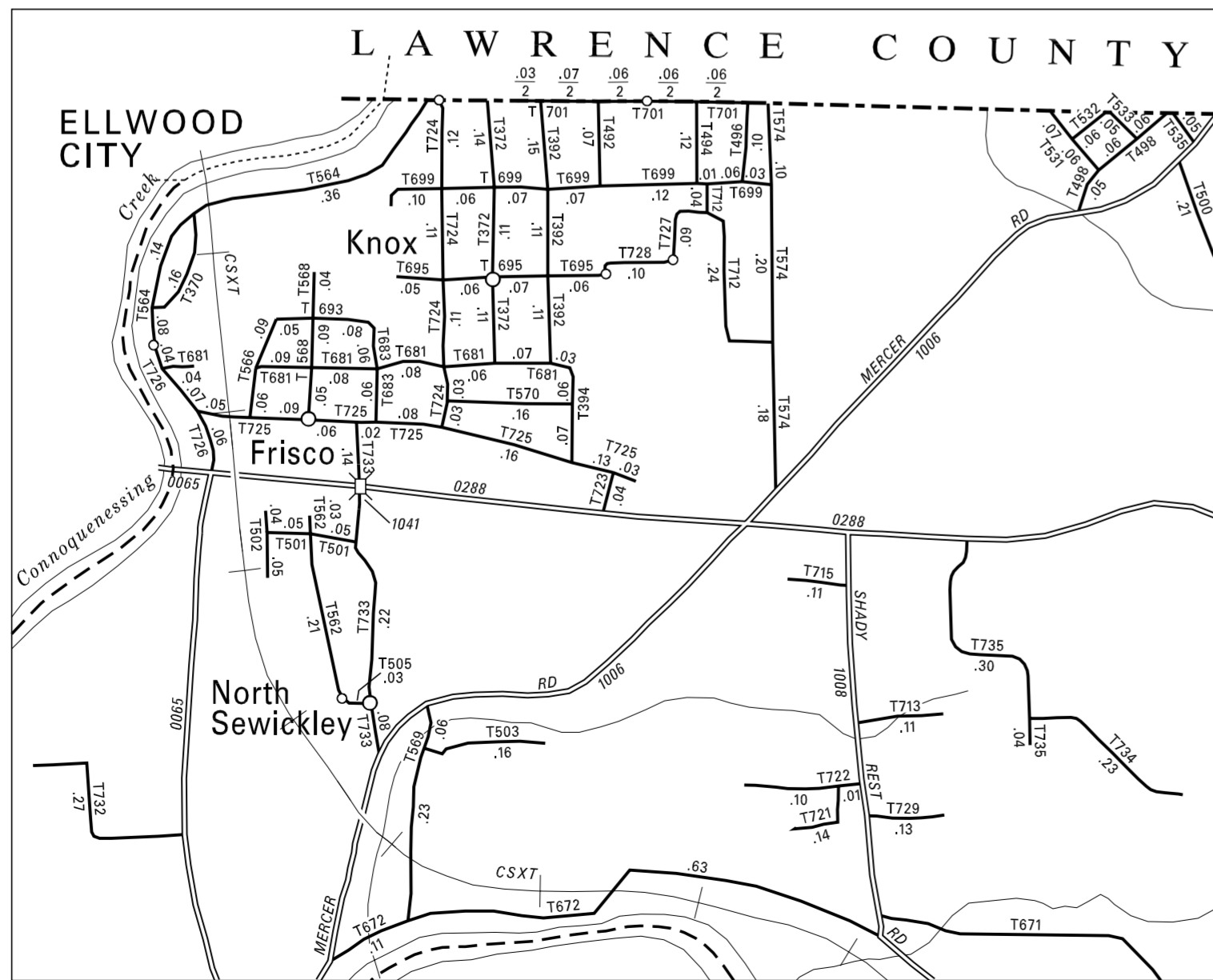
* Includes ACT 32 Turnback Mileage of 1.23

LEGEND

- LIMITED ACCESS HIGHWAY
- STATE ROUTE AND NUMBER
- STATE MAINTAINED BRIDGE ON TOWNSHIP ROAD
- TOWNSHIP ROAD, NUMBER AND SEGMENT LENGTH IN MILES
- IMPASSABLE TOWNSHIP ROAD
- OTHER ROAD
- RAILROAD (IN SERVICE)
- RAILROAD ABANDONED (TRACK RETAINED)
- STATE BOUNDARY
- COUNTY BOUNDARY
- TOWNSHIP BOUNDARY
- CITY OR BOROUGH BOUNDARY
- MUNICIPAL BUILDING
- SPLIT MILEAGE BETWEEN MUNICIPALITIES



- 370 HAZEN AV
- 372 HANSEN AV
- 392 NICHOLSON AV
- 394 KNOX LA
- 492 KNOX AV
- 494 BUTLER AV
- 496 VIRGINIA AV
- 498 MORRISON AV
- 500 MORNINGSTAR DR
- 501 LOMA ST
- 502 RICHARDS ST
- 503 EAST ST
- 504 WOODROW DR
- 505 DEXTER RD
- 531 ROSE ST
- 532 GLADE ST
- 533 RAYMOND ST
- 535 LOOKOUT AV
- 562 MARION AV
- 564 RIVER RD
- 566 CHEW RD
- 568 PENN ST
- 569 MAIN ST
- 570 FIRE ST
- 574 MECKLEM LA
- 586 THOMAS HILL RD
- 588 HICKERNELL RD
- 590 PANDER HOLLOW RD
- 599 BATES RD
- 600 SOUTH TOWER RD
- 601 CHATEAU DR
- 645 NARROWS RD
- 647 BESSOR RD
- 656 LANCASTER RD
- 658 LESNETT RD
- 660 CAMP RUN RD
- 671 STAMM HOLLOW RD
- 672 WATER FRONT RD
- 673 LILLYVILLE RD
- 675 AMERICAN SCHOOL RD
- 677 GREENWOOD RD
- 681 FRANCIS ST
- 683 FRISCO AV
- 684 CHURCH RD
- 693 PAUL ST
- 695 PINCHOT ST
- 699 FRANKLIN ST
- 701 COUNTY LINE RD
- 708 DUTCH RD
- 709 LYNWOOD DR
- 710 MCKIM WY
- 711 HILLTOP DR
- 712 SILVER DR
- 713 WALNUT ST
- 714 PHILLIS DR
- 715 BIRCH ST
- 716 FORREST DR
- 717 ALICIA CT
- 719 NAZARENE CT
- 720 LEND ST
- 721 ASH ST
- 722 OAK ST
- 723 ZELIENOPLE CONNECTOR RD
- 724 STIEFEL AV
- 725 OLD ZELIENOPLE RD
- 726 MERCER RD
- 727 EMERALD DR
- 728 CIRCLE DR
- 729 EVERGREEN ST
- 730 JESSIE ST
- 731 TARA DR
- 732 SARA DR
- 733 HARMONY FISHER AV
- 734 HEMLOCK WY
- 735 PINE HILL WY



**FRANKLIN
SECOND CLASS TOWNSHIP MAP
BEAVER COUNTY**

PREPARED BY THE
PENNSYLVANIA DEPARTMENT OF TRANSPORTATION
BUREAU OF PLANNING AND RESEARCH
GEOGRAPHIC INFORMATION DIVISION
IN COOPERATION WITH THE
U.S. DEPARTMENT OF TRANSPORTATION
FEDERAL HIGHWAY ADMINISTRATION
MUNICIPAL CODE 04 206

REVISED PER FORM 990 DATED 1-31-06

